
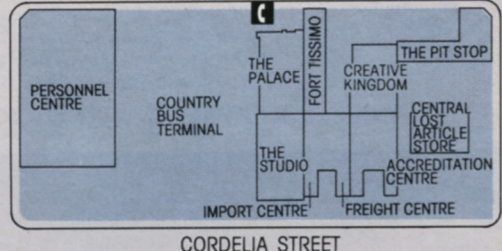
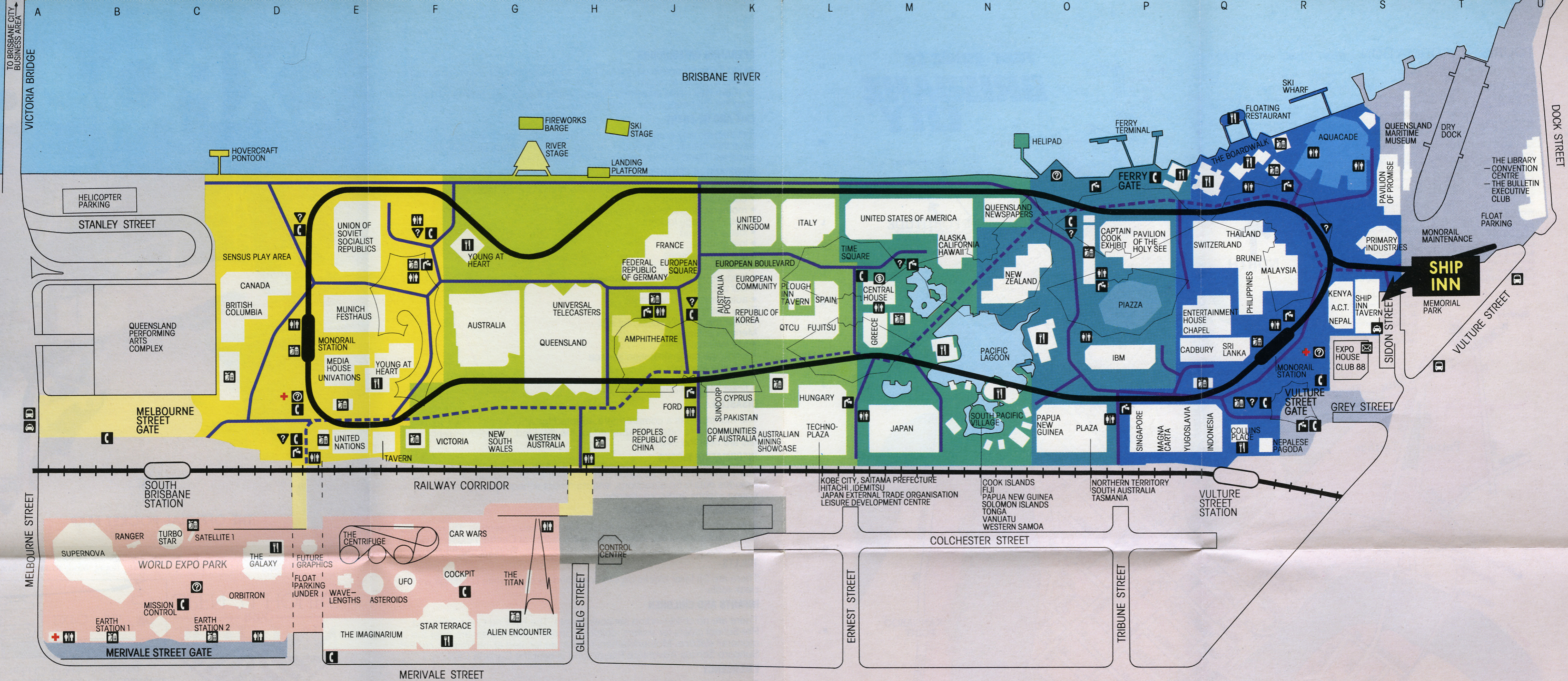


W O R L D  
EXPO 88



THE OFFICIAL POCKET MAP



- CORPORATE PARTICIPANTS**
- K4 Australia Post
  - K5 Australian Mining Showcase
  - Q4 Cadbury
  - K5 Communities of Australia
  - J5 Ford
  - L4 Fujitsu
  - P4 IBM
  - S2 Pavilion of Promise
  - S3 Primary Industries
  - S2 Queensland Maritime Museum
  - N2 Queensland Newspapers
  - K4 Queensland Teachers Credit Union
  - K5 Suncorp
  - E5 Univations
  - H4 Universal Telecasters

- Q4 Entertainment House contains Surgery - The Art Service Clubs Hospitality Suite
- L5 Techno-Plaza contains Hitachi Idemitsu Japan External Trade Organisation Leisure Development Centre
- O5 Plaza contains Australian Airlines Mater Hospital Rathe/Campbell Group The Drug Offensive Tourist and Travel


- INTERNATIONAL PARTICIPANTS**
- G4 Australia
  - R4 Australian Capital Territory
  - G5 New South Wales
  - O5 Northern Territory
  - H4 Queensland
  - O5 South Australia
  - O5 Tasmania
  - F5 Victoria
  - G5 Western Australia
  - Q3 Brunei
  - D3 Canada
  - D3 British Columbia
  - N5 Cook Islands
  - K5 Cyprus
  - K3 European Community
  - J3 Federal Republic of Germany
  - N5 Fiji
  - J3 France
  - M4 Greece
  - L5 Hungary
  - Q5 Indonesia
  - L3 Italy
  - M5 Japan
  - L5 Kobe City
  - L5 Saitama Prefecture
  - R4 Kenya

- R3 Malaysia
- R4 Nepal
- N3 New Zealand
- K5 Pakistan
- O5 Papua New Guinea
- J5 Peoples Republic of China
- Q4 Philippines
- K4 Republic of Korea
- P5 Singapore
- N5 Solomon Islands
- L4 Spain
- Q4 Sri Lanka
- Q3 Switzerland
- Q3 Thailand
- N5 Tonga
- E3 Union of Soviet Socialist Republics
- K3 United Kingdom
- E5 United Nations
- M3 United States of America
- M3 Alaska
- M3 California
- M3 Hawaii
- N5 Vanuatu
- N5 Western Samoa
- Q5 Yugoslavia

- SPECIAL EXHIBITS**
- P3 Captain Cook Exhibit
  - P3 Pavilion of The Holy See
  - P5 Magna Carta

- Other locations of interest are
- P5 NASA Exhibit
  - D3 Sensus Play Area
  - F4 The Art of Central Australia
  - J4 The Epiphyte Forest
  - L3 Time Square
  - H4 The Queensland Pavilion contains The Business Visitors Programme Centre

- MONORAIL
- PARADE ROUTE
- WALKWAY
- RAILWAY LINE
- INFORMATION CENTRE
- TELECOM EXPO INFO KIOSK
- RESTAURANT
- MERCHANDISING
- FIRST AID
- TOILETS
- TELEPHONE
- MAIL
- DRINKING FOUNTAIN
- BUS STOP
- TAXI RANK
- BANK



DESIGNED BY CATO DESIGNS INC. AND PRODUCED FOR THE WORLD EXPO 88 AUTHORITY BY THE DEPARTMENT OF GEOGRAPHIC INFORMATION. COPYRIGHT RESERVED.



**TOURIST INFORMATION WHAT TO SEE · WHERE TO GO...**

**your guide to BRISBANE CITY**

Feature	Map Symbol	Feature	Map Symbol	Feature	Map Symbol
<b>LOCALITIES</b>					
City Centre.....F6		<b>CROSS RIVER FERRIES</b>			
China Town.....K8		Customs House Ferry.....H7		Barbeques, Picnic Tables.....DB	
Fortitude Valley.....L8		Edward St Ferry.....F7		Boat Ramp.....DB	
Kangaroo Point.....L9		Golden Mile Ferry.....G7		Post Offices.....G6 (S)	
Paddington Circle.....J1		<b>PARKS</b>			
Petrie Terrace.....H2		Albert Park.....H4		Anzac Square.....G6	
South Brisbane.....D4		Bedford Park.....K6		King George Square.....G5 (KG)	
Spring Hill.....J5		Botanic Gardens.....D7		Post Office Square.....G6 (PO)	
<b>BRIDGES</b>					
Captain Cook Bridge.....C7		Capt John Burke Park.....H8		Taxi Ranks.....G6	
Merialvale Bridge.....F2		Centenary Place.....J7 (CP)		Toilets.....G6	
Story Bridge.....H8		Circular Quay Park.....H7		Tourist Information.....I1	
Victoria Bridge.....E4		C.T. White Park.....G8		<b>SQUARES</b>	
William Jolly Bridge.....F3		Hargrave Park.....H2		Anzac Square.....G6	
<b>RAIL STATIONS</b>					
Brisbane Transit Centre (Roma St).....G4		King Edward Park.....G5 (KE)		King George Square.....G5 (KG)	
Brunswick St Station.....L7		Memorial Park.....B6		Post Office Square.....G6 (PO)	
Central Station.....G6		QE II Park.....E4 (QE)		Queen Street Mall.....F6	
5th Brisbane Station.....D4		Queens Park.....E5 (Q)		<b>CHURCHES</b>	
Vulture St Station.....B5		Roma St Forum.....G5 (F)		Albert St Uniting Church.....G5 (AU)	
<b>CHURCHES</b>					
		Victoria Park.....K5		All Saints	
		Wickham Park.....G4		Anglican Church.....H6 (AC)	
				Baptist City Tabernacle.....H5 (BT)	
				St. Johns Cathedral.....H7 (D)	
				St. Stephens Cathedral.....G6 (SS)	
				St. Andrews	
				Uniting Church.....G6 (U)	



<b>LANDMARKS</b>	
Anzac War Memorial.....G6 (A)	
Bris. Cricket Grd.....B9	
Centenary Pool.....L5	
City Hall.....F5	
City Lookout.....C8	
City Plaza.....F5	
Commissariat Stores.....E5 (C)	
Cultural Centre.....E4	
Customs House.....H7	
Exhibition Grounds.....M7	
Govt. Printer.....A8	
GPO.....G6	
Harris Terrace.....E6	
Land Admin Building.....E5 (LA)	
MacArthur Chambers.....G6 (MC)	
Maritime Museum.....B6	
Mater Hospital.....A7	
Old Government House.....D7	
Old Printery.....E5 (P)	
Old Windmill.....G5 (X)	
Oxley Memorial.....G3	
Parliament House.....D6	
Police Headquarters.....G4 (HQ)	
QE II Fountain.....E4	
Old. Government.....G6 (T)	
Travel Centre.....G6	
Old Institute of Technology.....D7	
River Cruise Wharves.....E5, H7	
Royal Bris. Hosp.....N6	
School of Arts.....G5 (SA)	
Spring Hill Pool.....J4	
State Library.....E5 (L)	
Sunmap Centre.....B9	
Supreme Courts.....F5 (SC)	
The Deaneys (St Johns).....H7 (D)	
The Mansions.....E6 (M)	
Treasury Building.....F5 (TB)	
Valley Plaza.....K7	
World Expo 88 Site.....C5	

Information is not intended to be complete and is a guide only

Produced by the Department of Geographic Information.  
 For all tourist mapping needs contact the Sunmap Centre:  
 cnr Main and Vulture Sts Woolloongabba Phone (07) 896 3203  
 or Anzac Square Brisbane Phone (07) 227 6892

SCALE

COPYRIGHT RESERVED

## **OPERATING DATES/HOURS**

World Expo 88 opens daily from April 30 to October 30. Operating hours: Pavilions, 10am to 10pm; Restaurants, 10am to 11.30pm; Monorail, 10am to 10pm (last trains leave at 9.50pm); World Expo Park, 10am to 10pm; Ship Inn, 24 hours a day; Ticket Booths, 9am to 9pm.

## **EXIT AND RE-ENTRY**

Exit through any public gate. Visitors wishing to return the same day must have their hands stamped before they leave. There are separate re-entry turnstiles. Hand stamps are valid for only the day of issue.

## **INFORMATION CENTRES**

Vulture St and Melbourne St Gates information centre facilities include:

- baby care stations
- mothers/fathers feeding rooms
- public storage lockers
- lost and found
- lost children
- public telephones
- language tape site guides
- language communication services
- first aid centres
- automatic teller machines

Ferry Gate:

- All of the above except first aid.

Merivale St Gate:

- site information
- language communication service
- lost and found
- public telephones
- ticket sales for amusement rides.

## **DISABLED**

The monorail has a compartment adapted for wheelchairs. The site, all pavilions and some rides are adapted for the disabled. Wheelchair rental outlets are near the monorail.

## **INFORMATION KIOSKS**

There are more than 50 touch screen terminals around the site. Information includes details on attractions, entertainment schedules, events and participating nations and corporations.

## **BANKS/CURRENCY EXCHANGE**

Automatic teller machines are located at information centres. There is a currency exchange at the Westpac banking facility at Central House. A permanent post office is at Sidon St on the ground floor, World Expo 88 House.

## **TOILETS**

There are 28 toilet blocks on site, identified as small white buildings with peak roofs.

## **INFANTS AND CHILDREN**

There are no childminding services on site. The Hill End Child Care and Pre-School caters for visitors' children. Stroller rental outlets are near the monorail stations. Mothers/fathers rooms are located at information centres. Suncorp Sensus Adventure Playground is near the Canada Pavilion.

## **EMERGENCY**

First aid centres, fully staffed, are located at the Vulture St and Melbourne St information centres, and at World Expo Park — Earth Station 1 Merchandising Area, inside the Merivale St Gate. A doctor is on duty fulltime.

In case of emergency

- Stay calm
- Report the emergency and a description of the victim's condition to an Expo staff member
- Give your name and the telephone number of the location, if possible
- Someone should remain with an injured person at all times. (Emergency treatment on site is free.)

In case of fire:

- Raise the alarm and alert other occupants
- Immediately report fire
- Give your location and telephone number, if possible.



# **WORLD EXPO 88**



## The Ship Inn is another world...

World Class relaxation. Right here at Expo (and after Expo). The Traditional "Ship Inn" welcomes you around the clock to its all new Verandah Bar, Coffee Shop, Piano Bar, Ship Inn Bar, Seafood Cafe, Courtyard and Night Club. Welcome aboard.



  
**SHIP INN**  
1860  
OPEN 24 HOURS.

Eastern corner of Expo. Sidon Street, South Brisbane. Phone 846 4321.